

Parks within NOWL Boundaries

- ◆ 1) Skinner Park - 5.0 acres
- ◆ 2) Bartelme Park - 2.4 acres
- ◆ 3) Heritage Green - 1.0 acres
- ◆ 4) Fulton River Park (Park 551) - 1.0 acres
- ◆ 5) Trio Park - 0.5 acre

Shared Public Places between Chicago Public Schools and Park District (Limited Access for Community - Currently)

- ◆ 6) W. Young Field - 4.0 acres - (Sports Fields and Courts)
- ◆ 7) W. Young Physical Education Building (Public Place)

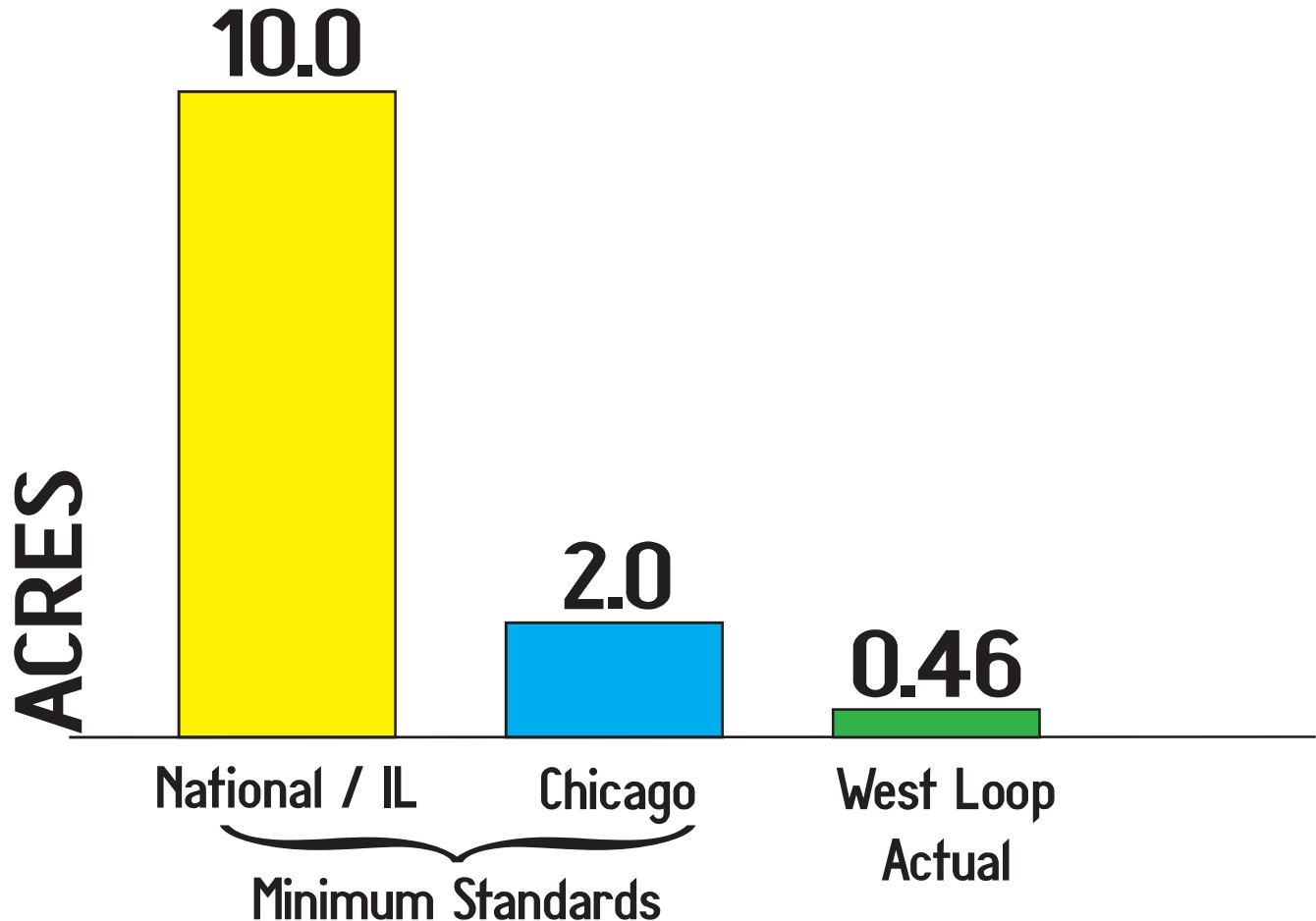
Other Open Space

- ◆ 8) Loomis St. Community Gardens 1.0 acre (Public Space - Community Managed and Maintained by SPAC)
- ◆ 9) IDOT - Desplaines - Van Buren Dog Park
- ◆ 10) Young Park - 1.0 acre - Chicago Public Schools
- ◆ 11) K2 - Dog Park (0.5 acre)

Closest Parks outside of NOWL Boundaries

- ◆ 12) Union Park 13.4 acres (Just outside NOWL western boundaries)
- ◆ 13) Montgomery Ward Park 3.4 acres (River North - approx. 1/3 mile NE of boundaries)
- ◆ 14) Arrigo Park (Little Italy) 5 acres- approx. .5 miles south of I290

Open Space per 1,000 residents

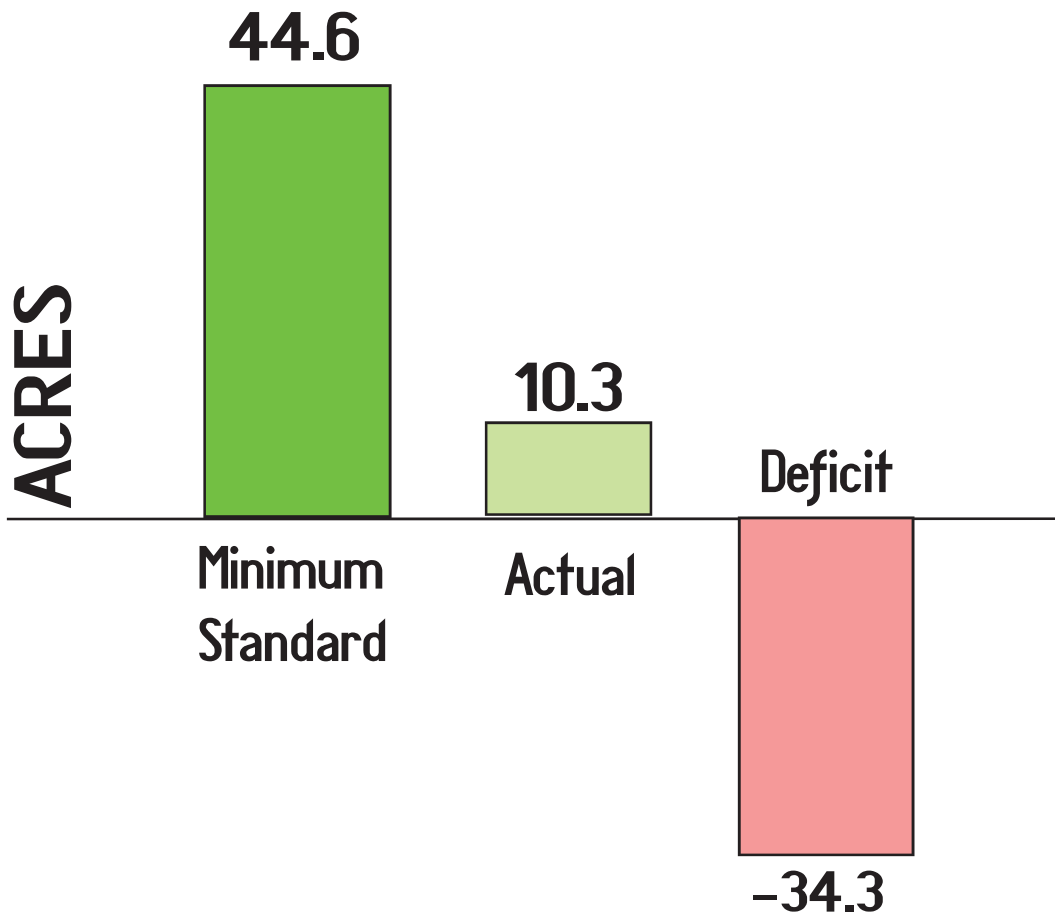


National Parks & Recreation Association and Illinois Park District Association established a minimum standard of 10 acres per 1,000 residents.

In 1998, the intergovernmental CitySpace plan assessed the public open space inventories of every Chicago community and established a minimum acceptable standard of two acres of open space per 1,000 residents.

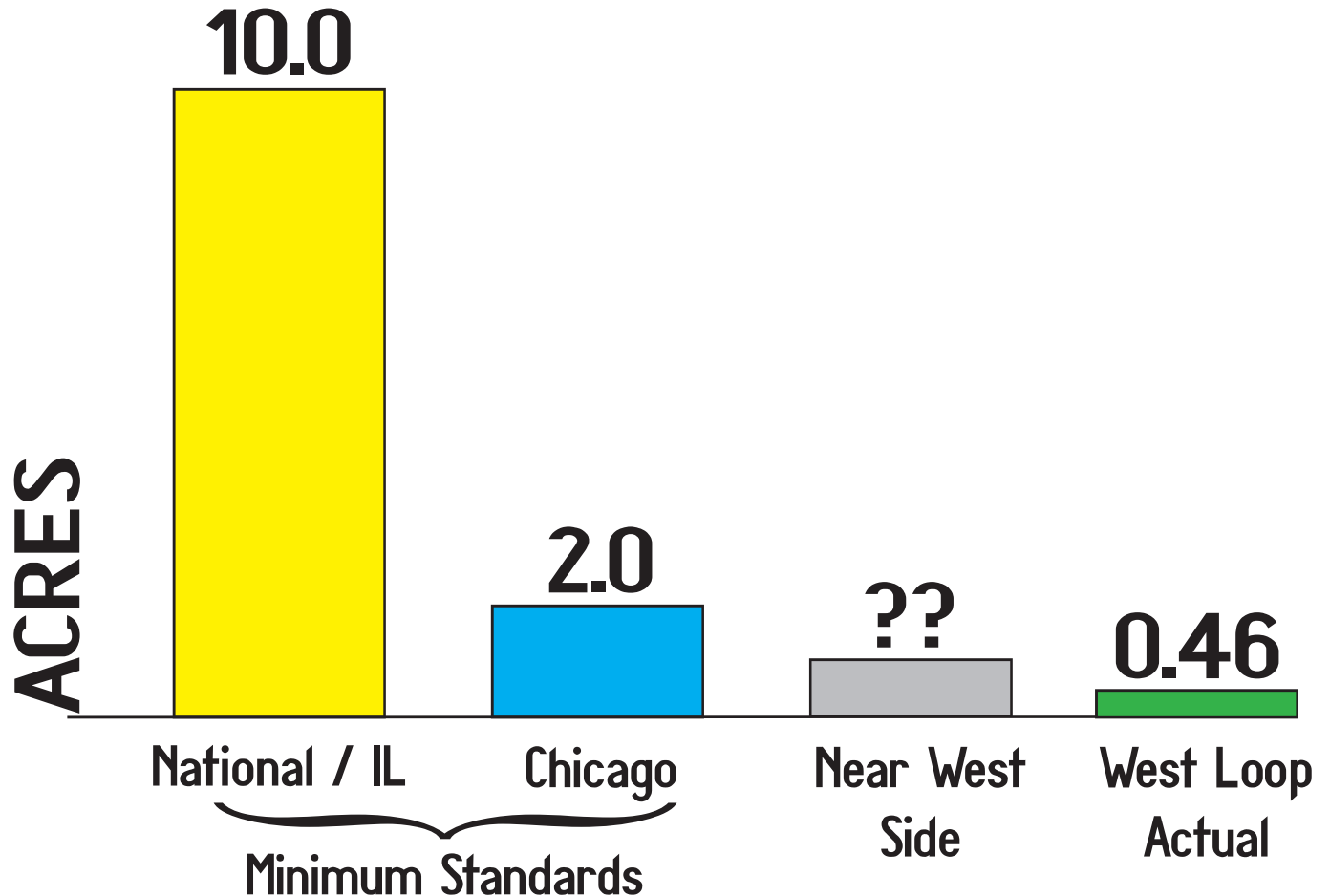
West Loop has 0.46 acres per 1,000 residents based on actual acreage of park land and 2010 census data.

Open Space Deficit



Total West Loop Population (2010)		22,316
KEY STATS		ACRES
Total West Loop Park/Open Space		10.30
Park Space per 1000 residents (Acre)		0.46
Minimum Goal of Park Space per 1000 residents per CitySpace Plan		2.00
Minimum Park / Open Space Based on 2010 population		44.63
Open Space Deficit		34.33
Open Space Deficit if Union Park is included in inventory		20.93

Open Space per 1,000 residents



National Parks & Recreation Association and Illinois Park District Association established a minimum standard of 10 acres per 1,000 residents.

In 1998, the intergovernmental CitySpace plan assessed the public open space inventories of every Chicago community and established a minimum acceptable standard of two acres of open space per 1,000 residents.

West Loop has 0.46 acres per 1,000 residents based on actual acreage of park land and 2010 census data.